















Directions to 19900 S Harlem Ave, Frankfort, IL  
60423  
67.7 mi – about 1 hour 26 mins

**Save trees. Go green!**  
Download Google Maps on your phone at [google.com/gmm](http://google.com/gmm)



 500 N Oplaine Rd, Gurnee, IL 60031

- |                                                                                     |                                                                                                                                              |                             |
|-------------------------------------------------------------------------------------|----------------------------------------------------------------------------------------------------------------------------------------------|-----------------------------|
|                                                                                     | 1. Head <b>south</b> on <b>Cty W20/N Oplaine Rd</b> toward <b>North Ave</b><br>Continue to follow <b>Cty W20</b><br>About 3 mins             | go 1.4 mi<br>total 1.4 mi   |
|    | 2. Turn right onto <b>IL-120 W/Belvidere Rd</b><br>About 1 min                                                                               | go 0.5 mi<br>total 1.9 mi   |
|    | 3. Take the <b>I-94 S/Tri-State Tollway</b> ramp to <b>Indiana</b><br>Toll road                                                              | go 0.3 mi<br>total 2.2 mi   |
|    | 4. Merge onto <b>I-94 E/Tri-State Tollway</b><br>Partial toll road<br>About 17 mins                                                          | go 14.0 mi<br>total 16.2 mi |
|    | 5. Slight right onto <b>I-294 S</b> (signs for <b>Indiana - O'Hare</b> )<br>Partial toll road<br>About 35 mins                               | go 28.5 mi<br>total 44.8 mi |
|    | 6. Take the exit onto <b>I-55 N</b><br>Partial toll road<br>About 3 mins                                                                     | go 2.7 mi<br>total 47.5 mi  |
|  | 7. Take exit <b>279A</b> for <b>US-12/US-20/US-45/La Grange Rd</b>                                                                           | go 0.4 mi<br>total 47.9 mi  |
|  | 8. Merge onto <b>US-12 E/US-20 E/US-45 S/South La Grange Road</b><br>Continue to follow <b>US-45 S/South La Grange Road</b><br>About 20 mins | go 14.7 mi<br>total 62.6 mi |
|  | 9. Merge onto <b>I-80 E</b> via the ramp to <b>Indiana</b><br>About 3 mins                                                                   | go 3.1 mi<br>total 65.7 mi  |
|  | 10. Take exit <b>148A</b> to merge onto <b>IL-43 S/S Harlem Ave</b><br>Destination will be on the right<br>About 4 mins                      | go 2.0 mi<br>total 67.7 mi  |

 19900 S Harlem Ave, Frankfort, IL 60423

These directions are for planning purposes only. You may find that construction projects, traffic, weather, or other events may cause conditions to differ from the map results, and you should plan your route accordingly. You must obey all signs or notices regarding your route.

Map data ©2011 Google

Directions weren't right? Please find your route on [maps.google.com](http://maps.google.com) and click "Report a problem" at the bottom left.